

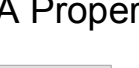
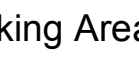













**UNIVERSITY OF
GEORGIA**
MAIN CAMPUS MAP
August 2017

LEGEND

-  UGA Buildings
-  UGA Property
-  Parking Areas
-  Sidewalks
-  Recreation Areas
-  Water Features
-  ACC Buildings
-  Railroad

BIKE ACCESS

-  Limited Access / Shared - 2,910.67 ft.
-  'Share the Road' Signage - 4,077.25 ft.
-  Existing Bike Lanes - 61,442.1 ft.
-  Recreational Trail - 23,212.69 ft.
-  Shared Pedestrian/Bikes - 8,977.82 ft.

**Total Length of Bike Lanes: 100,620.53 feet
19.06 miles**

0 250 500 1,000 Feet